

Directions to get to the Optimist Recreation Center

**Address: 703 Oakwood Ave, Huntsville, AL,
Phone: 256-427-5775**

For detailed maps to get to the Optimist Club, please see the following pages.

Or you can create a map from your house to the Optimist Club (use their address above) by going to these links:

**Mapblast (aka Windows Local Live) - <http://local.live.com/>
Map Quest - <http://www.mapquest.com/>**

Driving Directions:

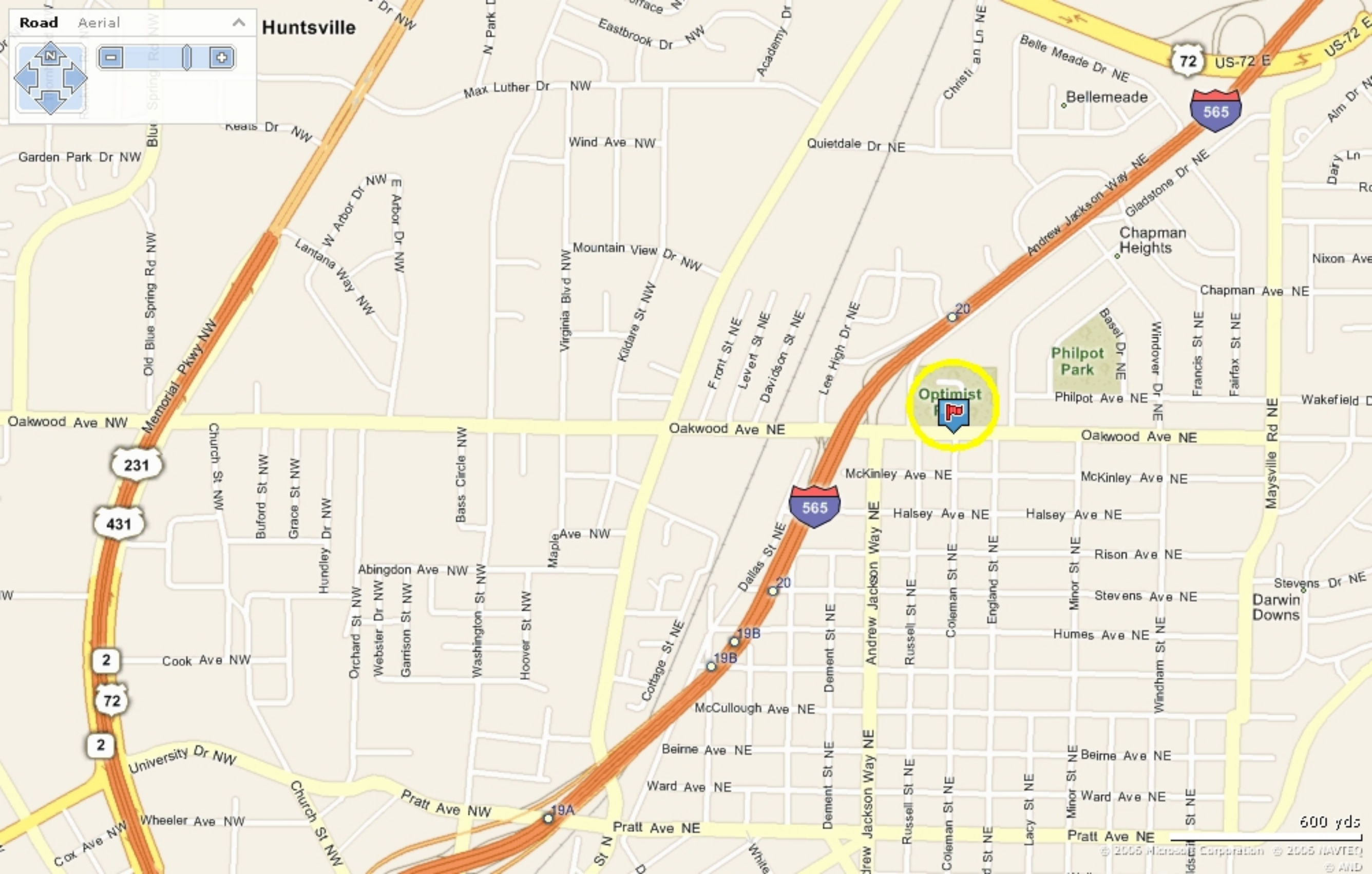
If you are on the Memorial Parkway, exit on Oakwood going east. The Optimist Recreation Center is the 2nd left past Andrew Jackson Way.

From Owens Cross Roads:

When you come in on Governors Drive and reach the Parkway, you turn right but instead of going down Parkway to Oakwood from there, take the I565 East on-ramp. The on-ramp is very long and when you finally get on I565 the very next exit (about 1/4 mile) will be the Oakwood Exit. Take it and turn right (East) onto Oakwood. The next light (only about a couple of hundred feet) is the Andrew Jackson Way intersection. Go through that intersection and you will see the Optimist Park ball field on your left, just after it is the Optimist Club building, also on your left. Turn left into the parking lot and the building will be on your right. Go up the steps and the walk to the building and go through the glass doors. Directly in front of you will be a room that we will be meeting in.

Road Aerial

Huntsville



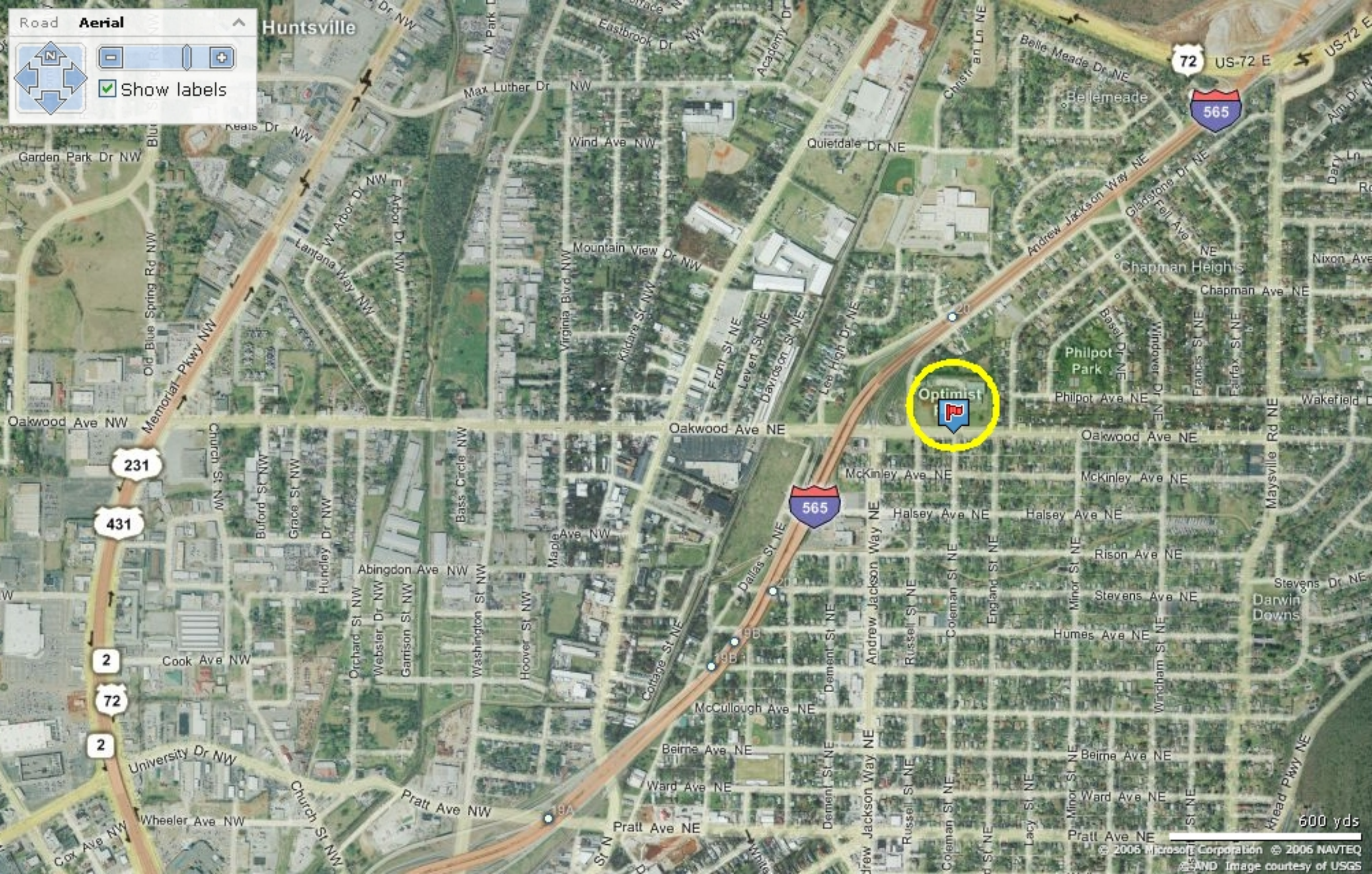
Optimist

600 yds

Road Aerial

Show labels

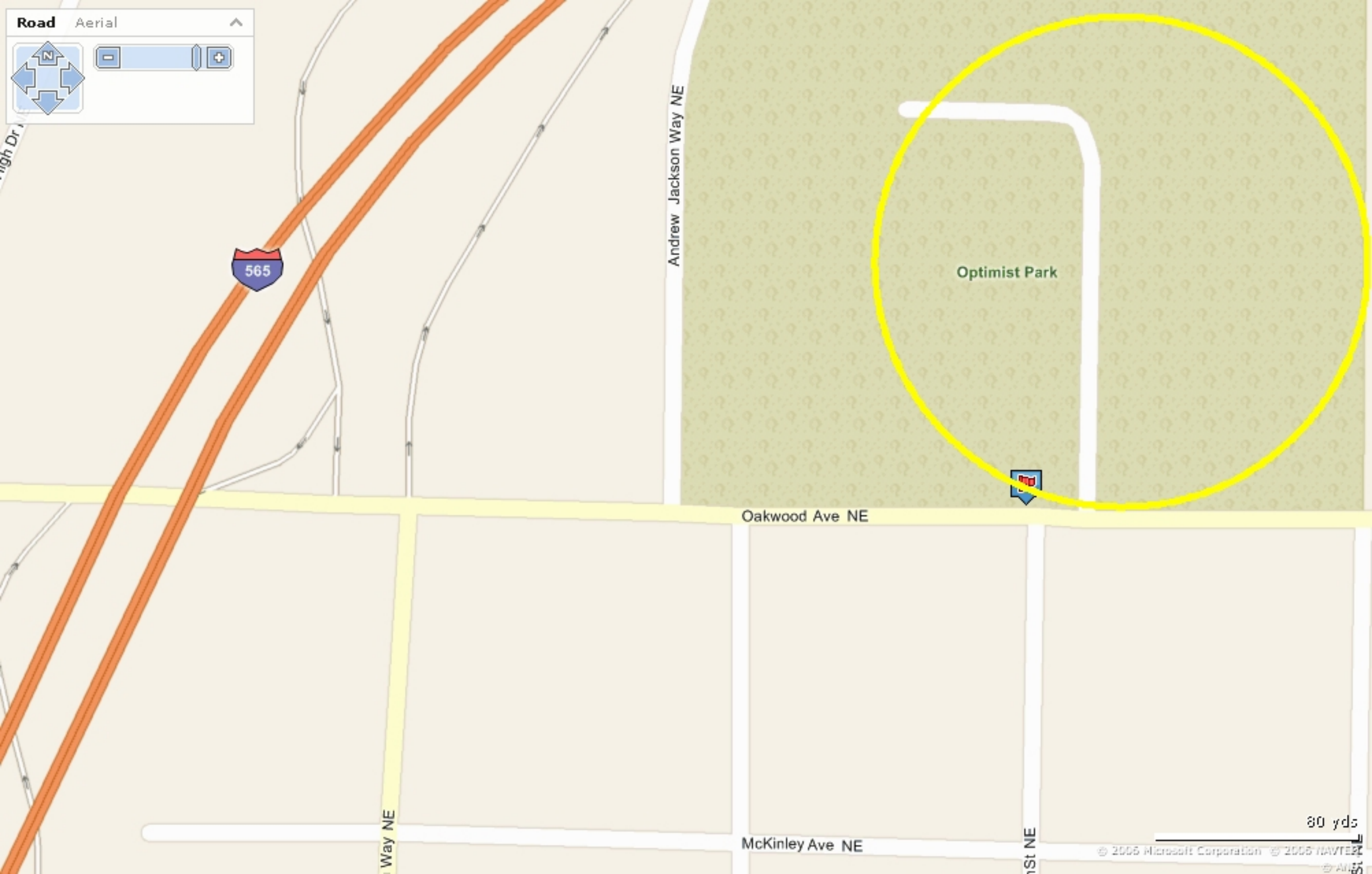
Huntsville



Optimist

600 yds

Road Aerial



80 yds

Road Aerial

Show labels



565

Andrew Jackson Way NE

Optimist Park

Oakwood Ave NE

Way NE

McKinley Ave NE

St NE

80 yds